

FIG. 1 MAP. 384, 391, 665, 667, 669, 671, 674, 277, 446

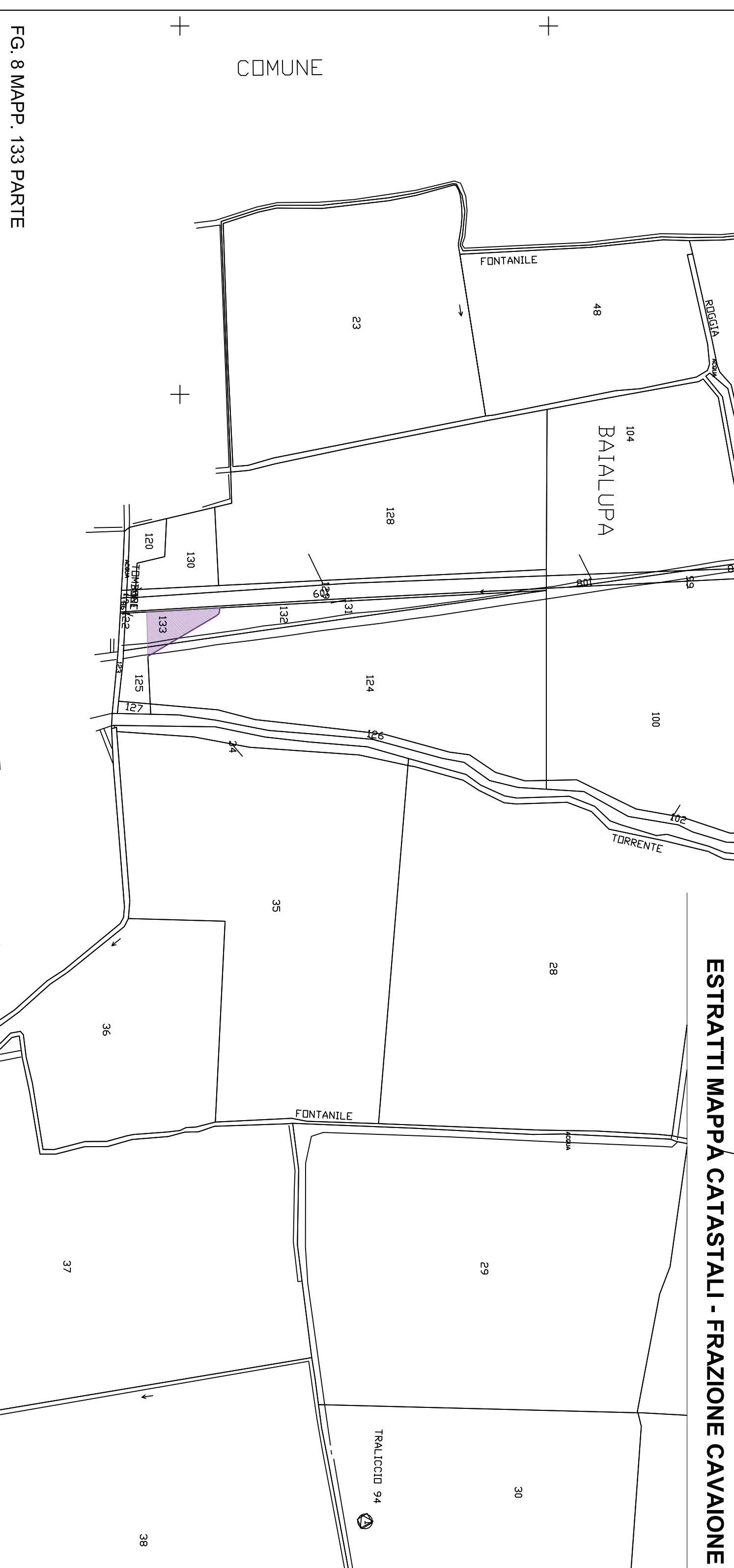
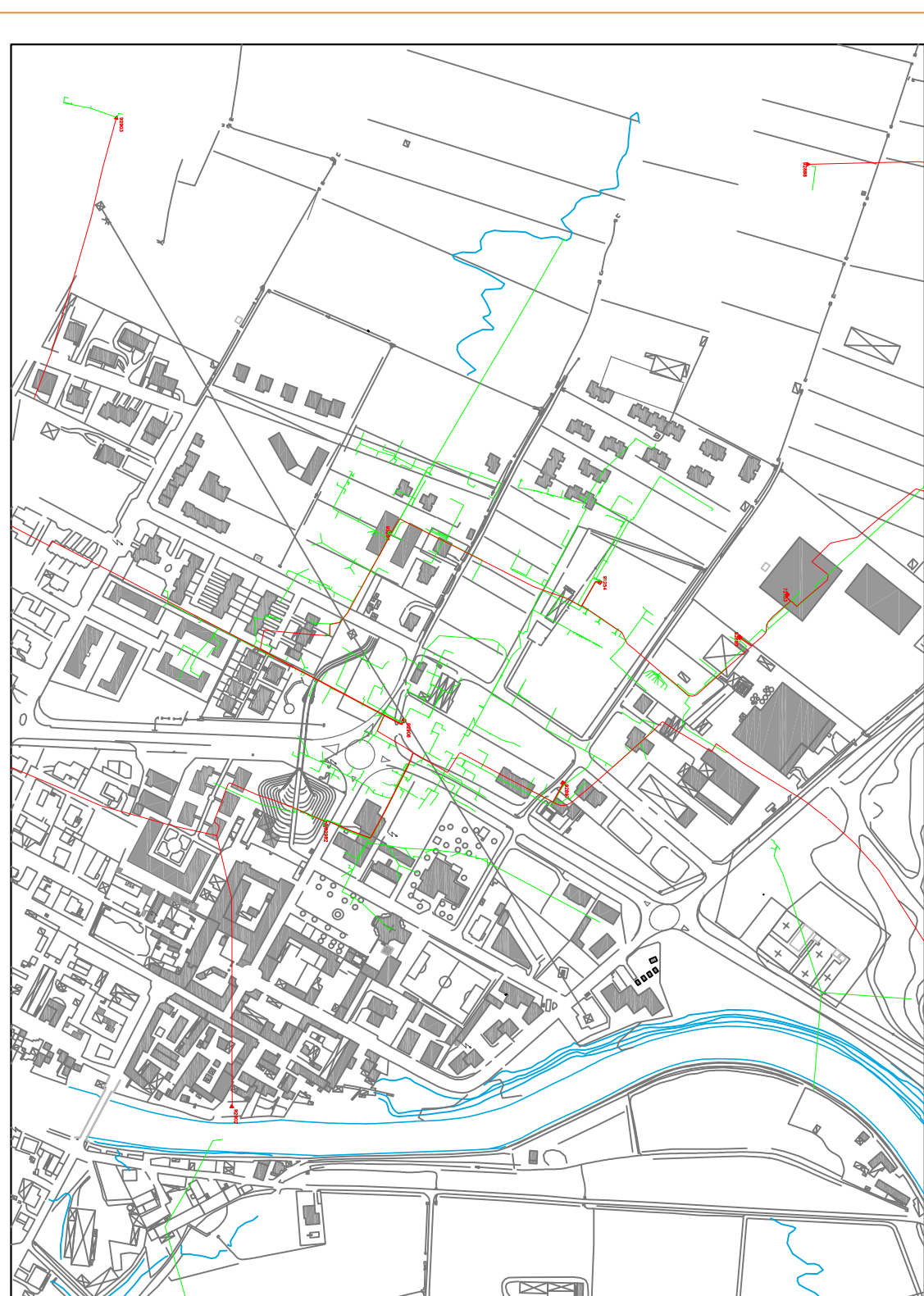
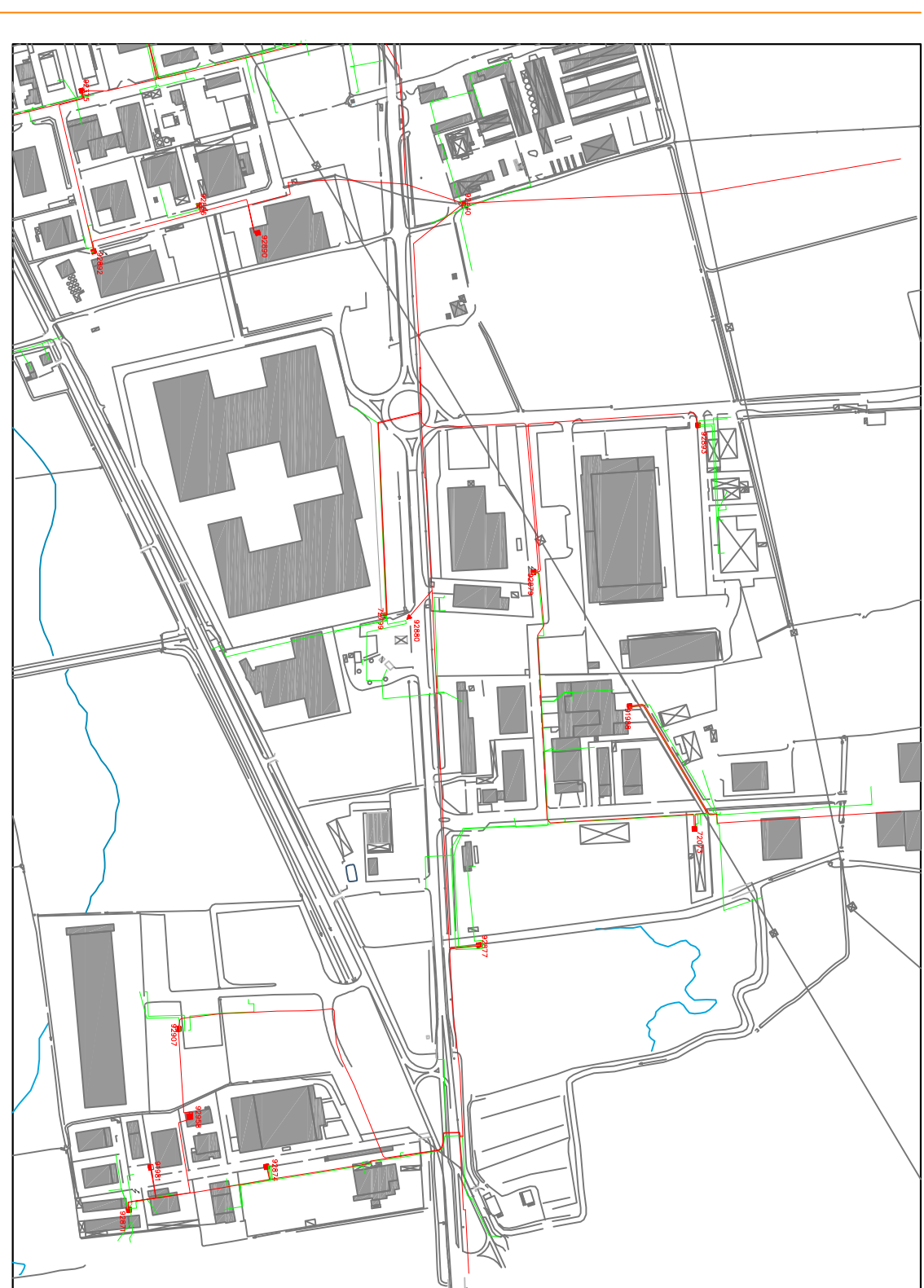
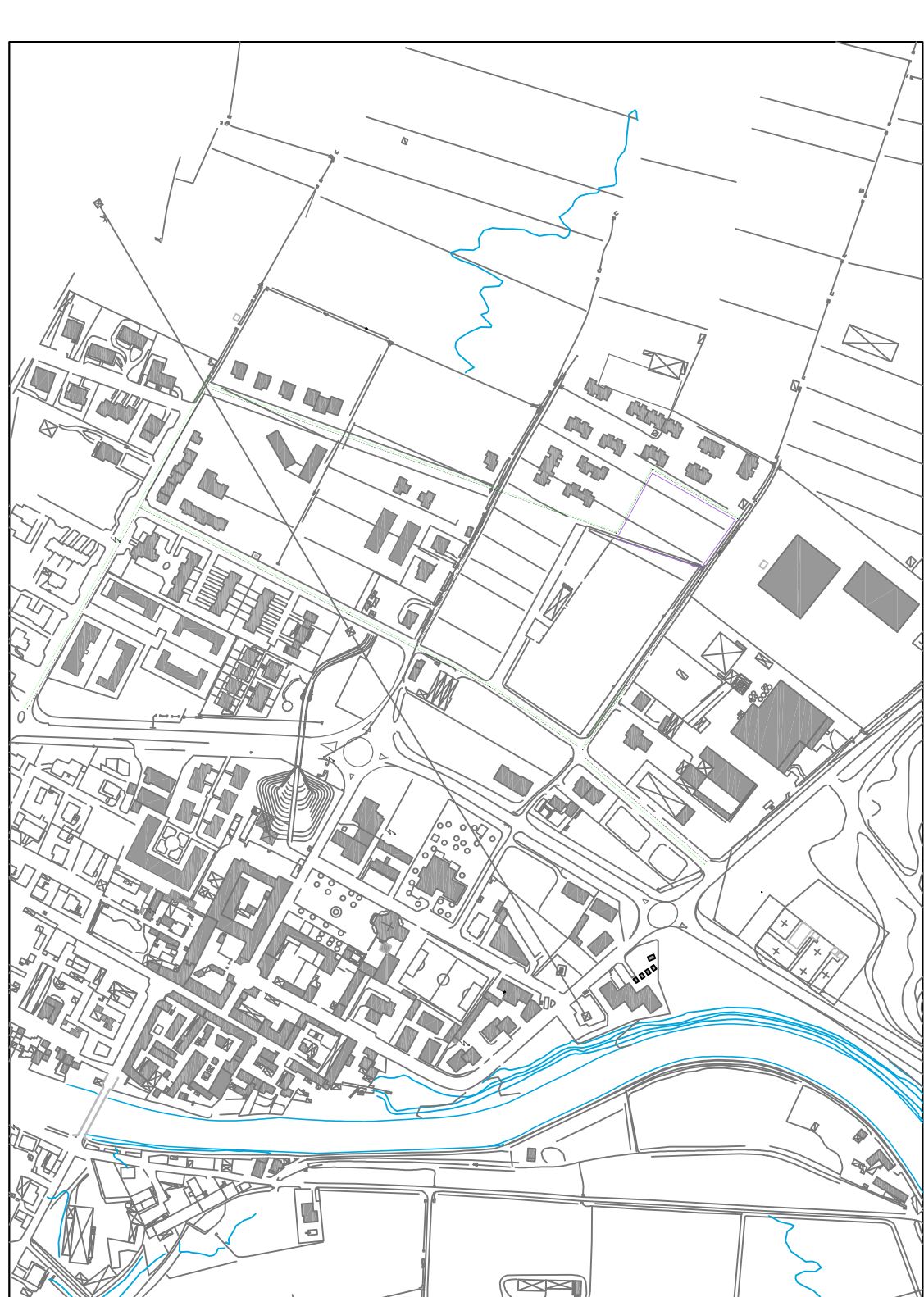
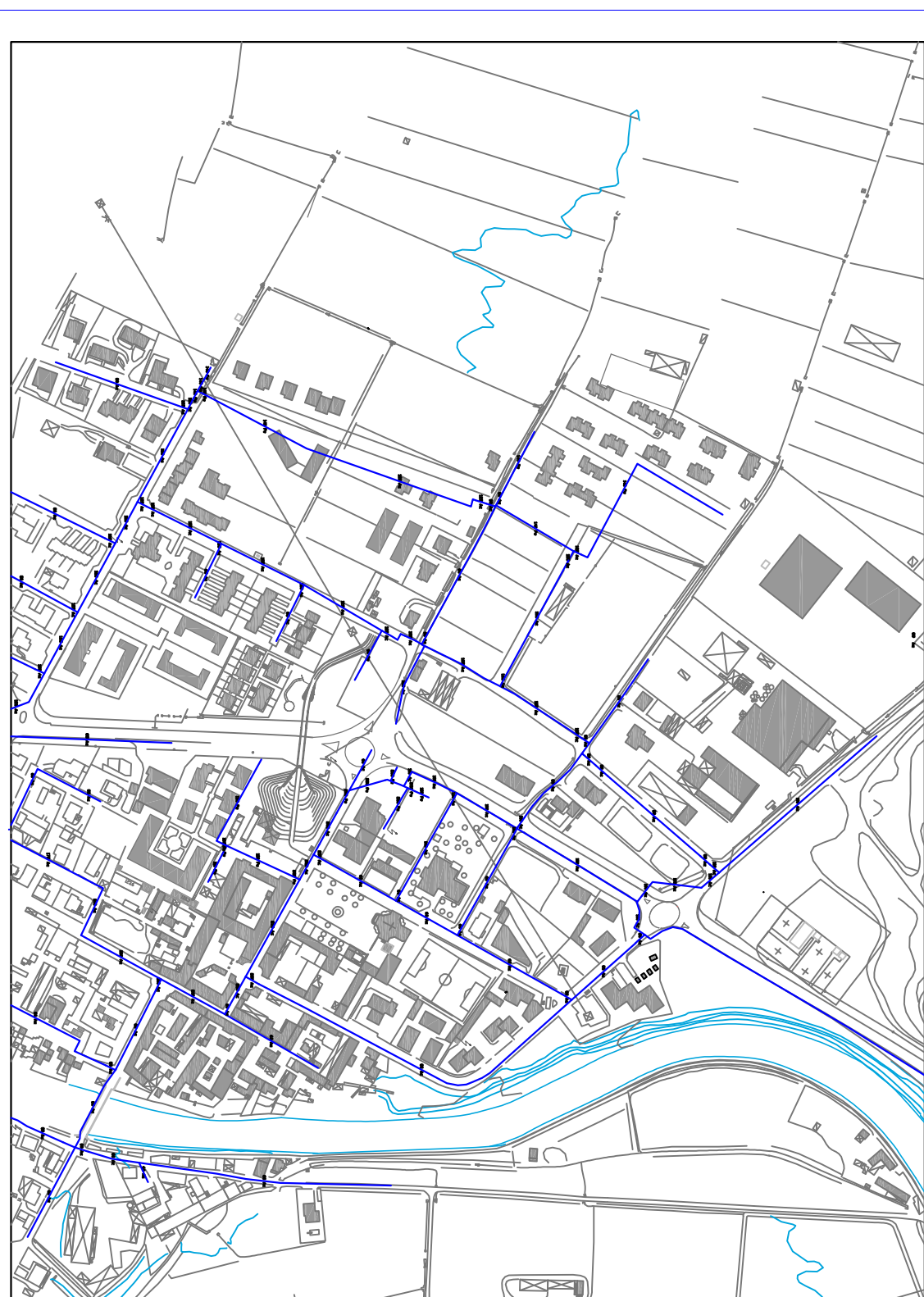
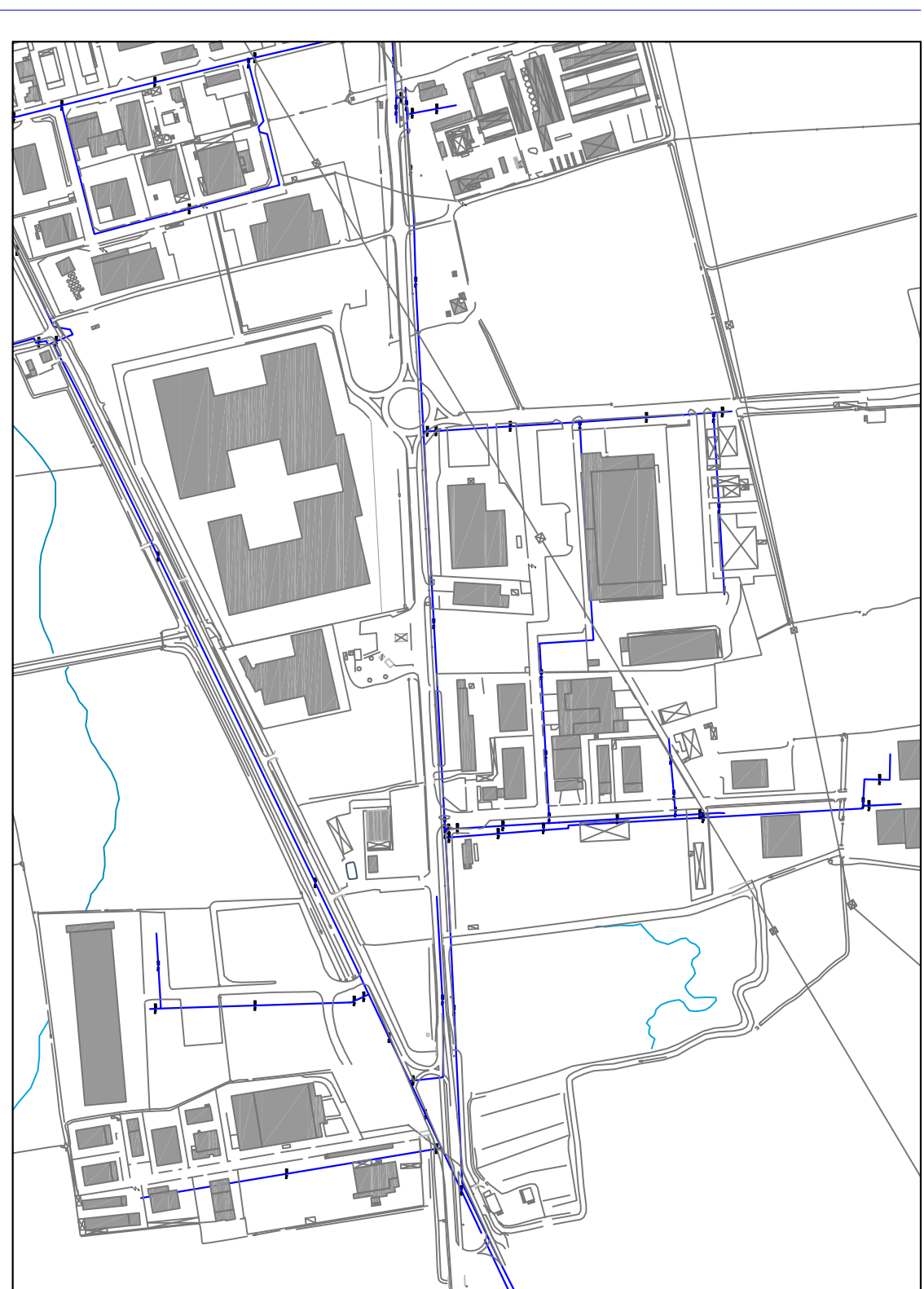
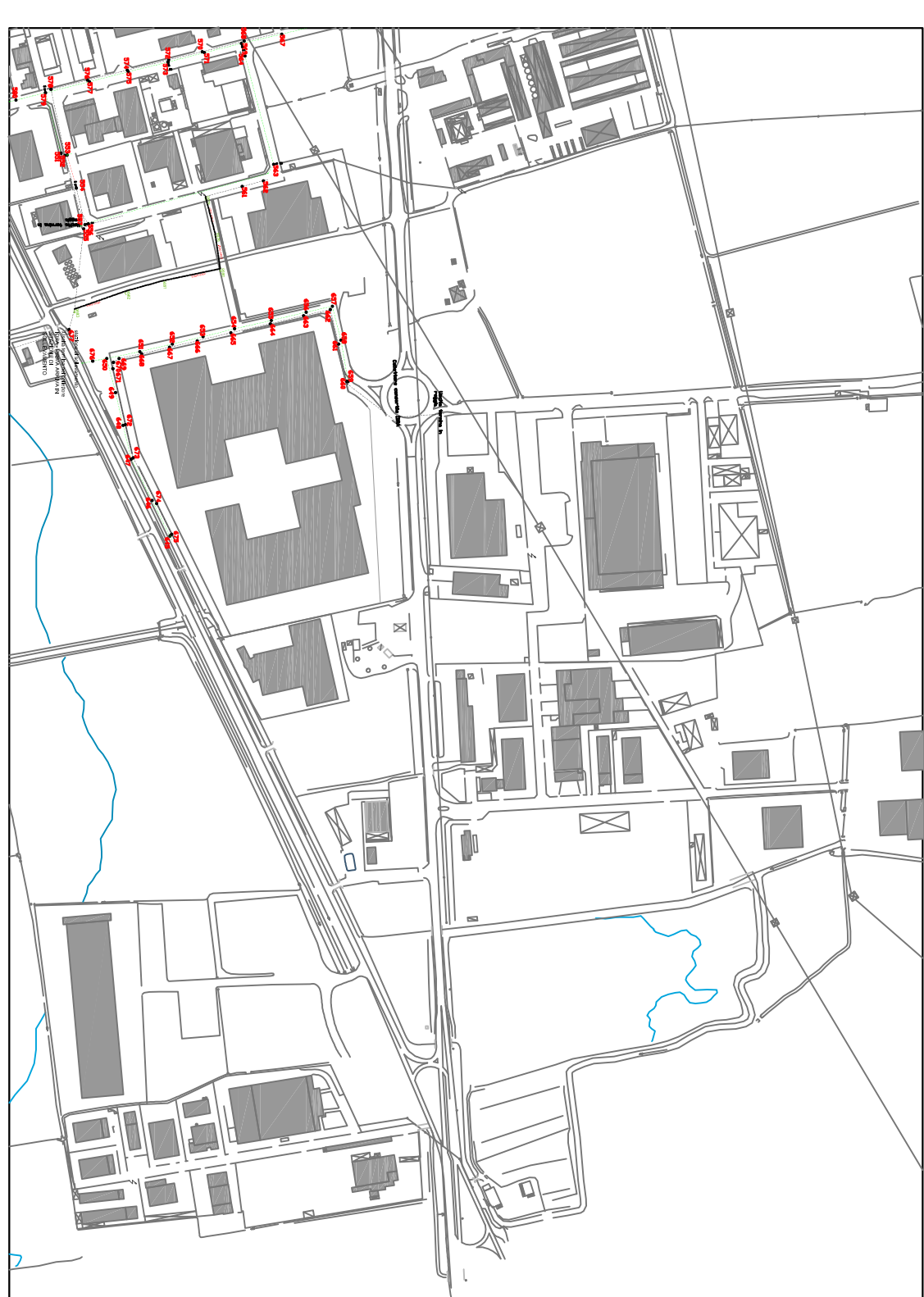
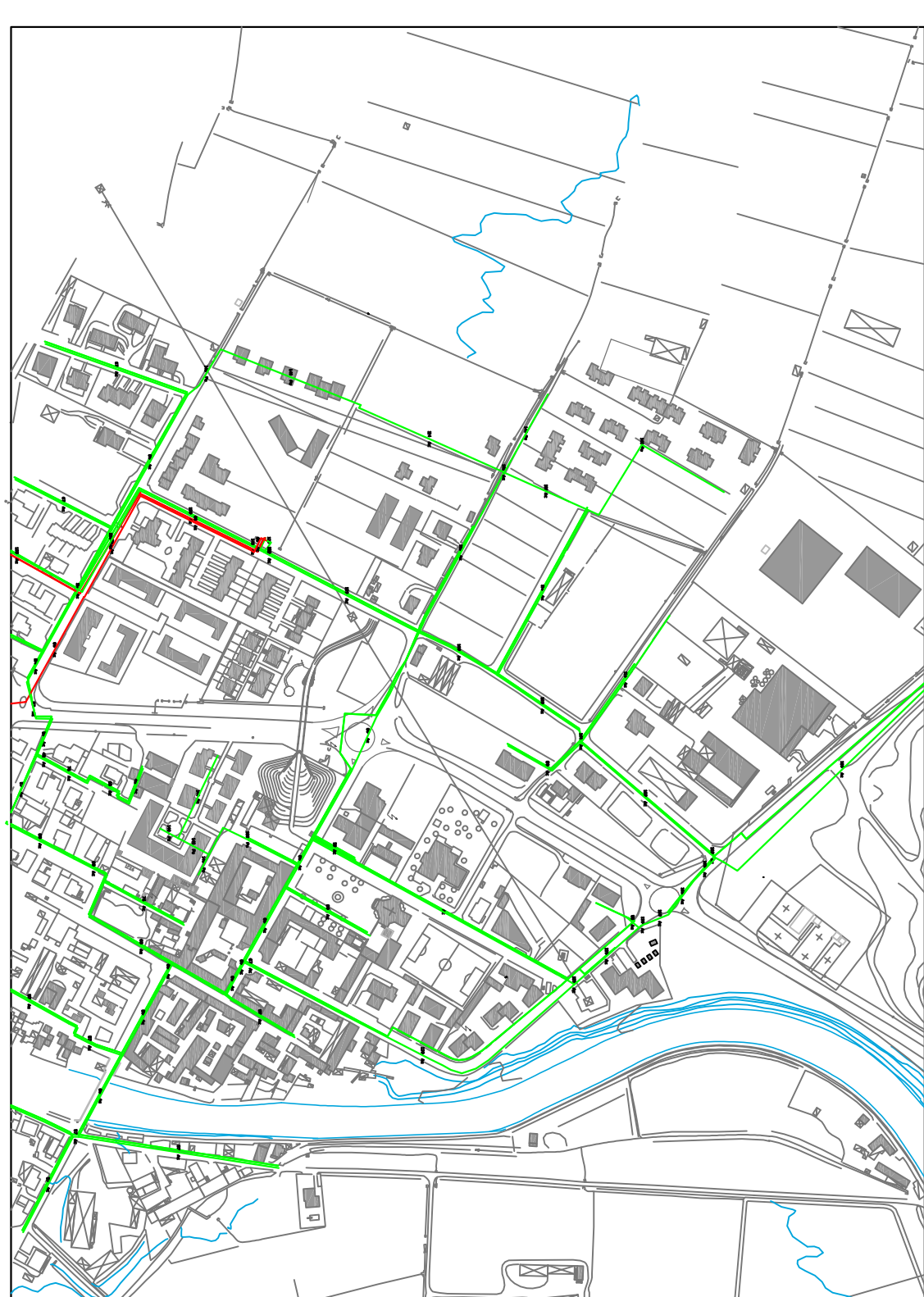
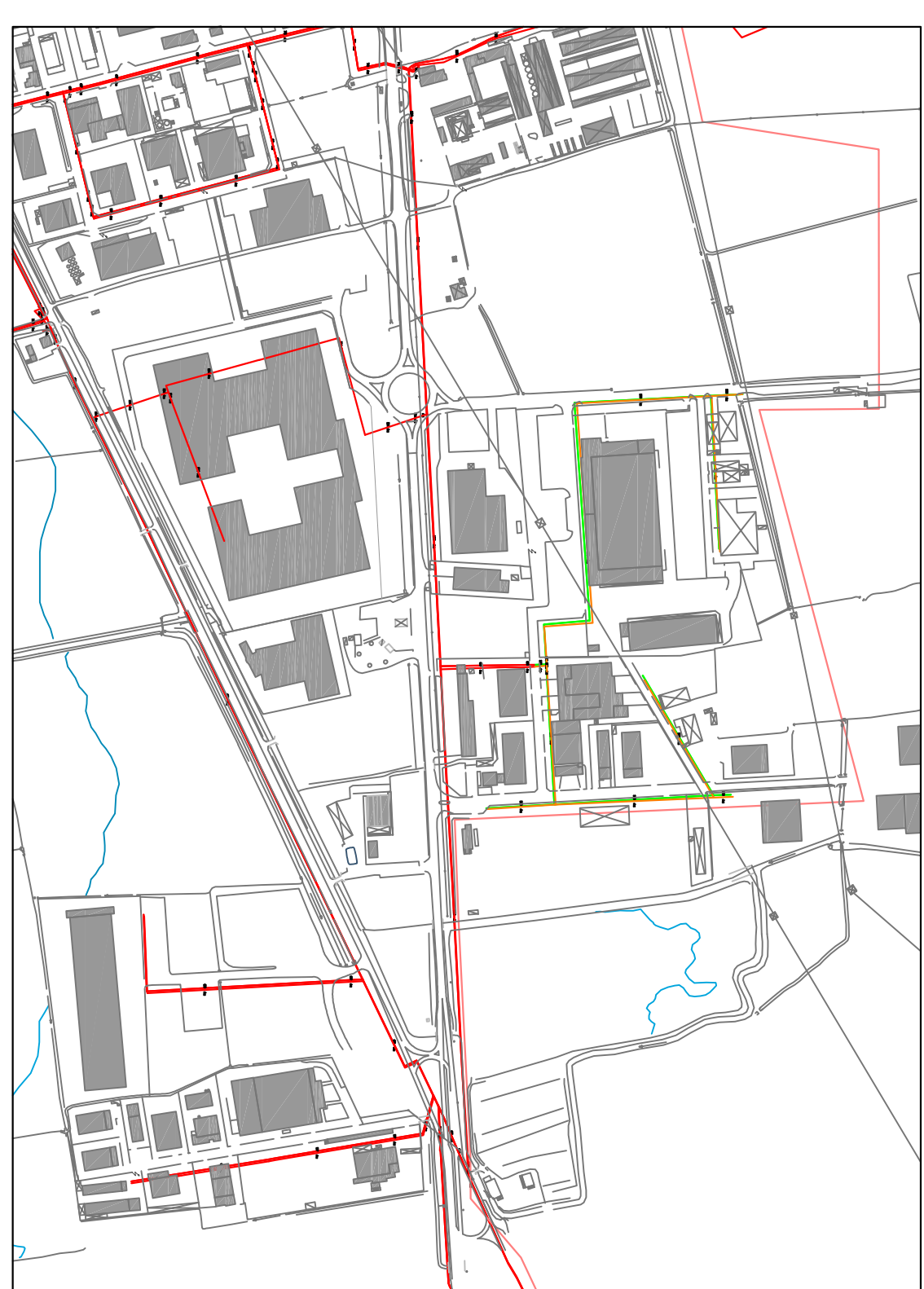
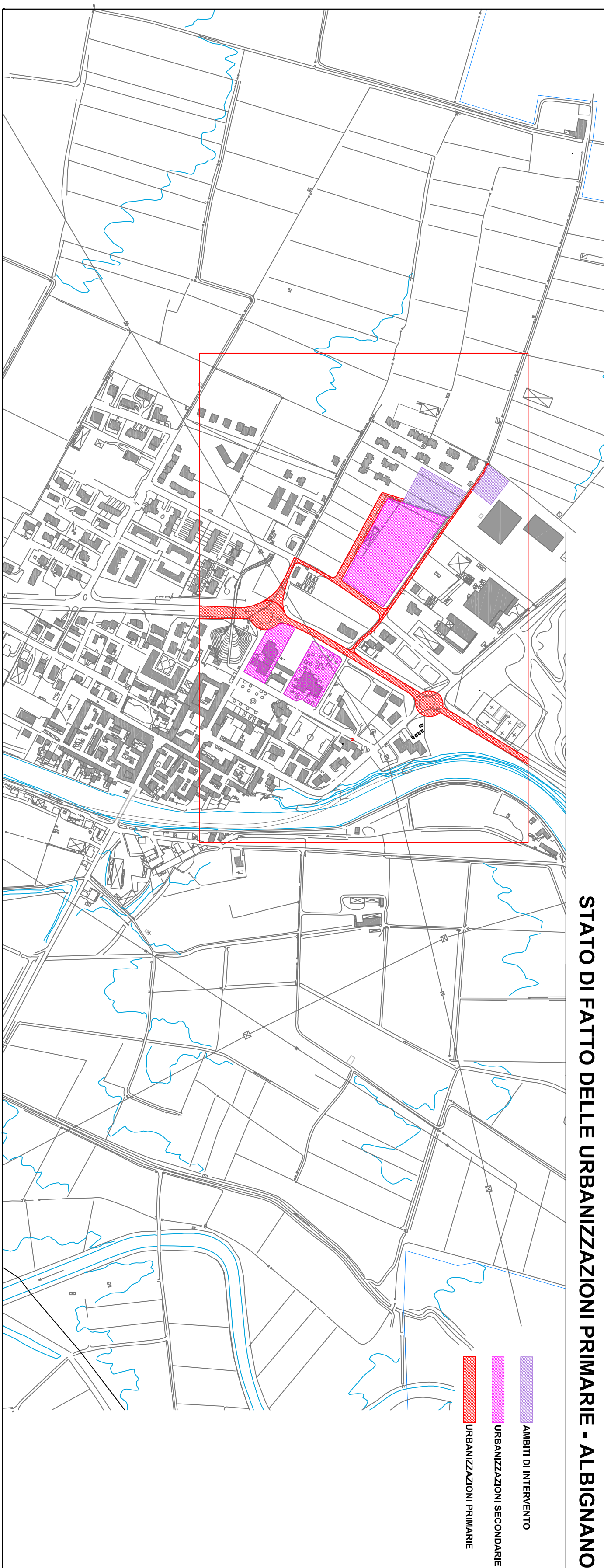
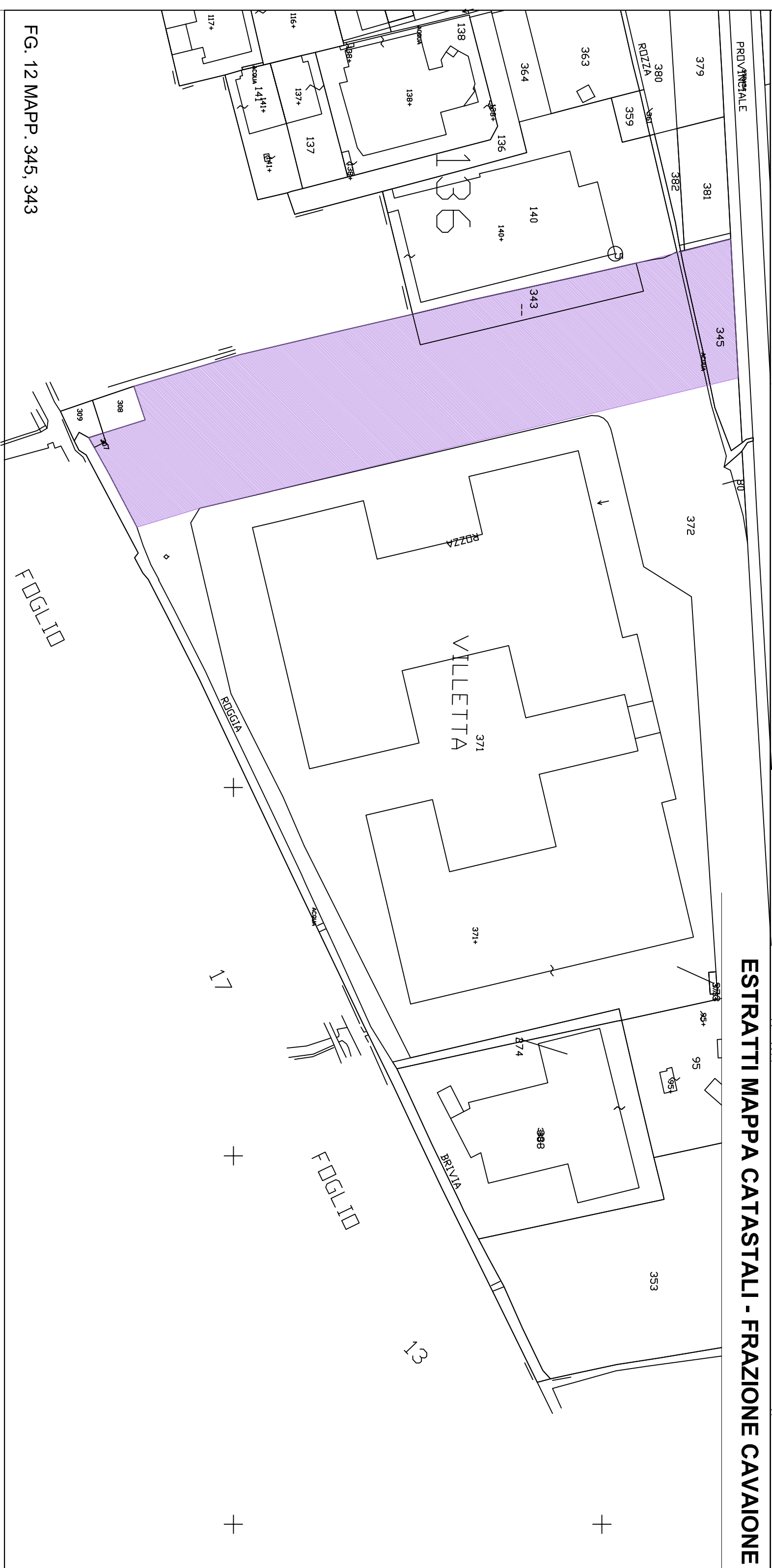


FIG. 8 MAPP. 133 PARTE



CONTENUTI DELLA TAVOLA

ESTRATTI MAPPA CATASTALI CON INDIVIDUAZIONE DELLE
AREE DI INTERVENTO DI PROPRIETÀ COMUNALE

RAPPRESENTAZIONE DELLO STATO DI FATTO DEI SOTTOSERVIZI

RAPPRESENTAZIONE DELLO STATO DI FATTO DELLE OPERE DI
URBANIZZAZIONE PRIMARIA E SECONDARIA



Assessore Edilizia Privata e Urbanistica


Domènico Lopomo
Segretario Camera

UFFICIO TECNICO
arch. Giuseppe Luigi Minni
Responsabile Servizio Gestione del Territorio

Progettista incaricato

**PROGRAMMA INTEGRATO DI INTERENTO DI INIZIATIVA PUBBLICA
AI SENSI DELLA LEGGE REGIONALE PER IL GOVERNO DEL TERRITORIO DEL 11.03.2005 N. 12
PROGETTO ALBIONE**

DeiPi



STATO DI FATTO

SCALE 1:100

GIUGNO 2011